City of Gloucester Wetlands

Sheet Index 224

- BARRIER BEACH
- BOG
- COASTAL BANK BLUFF OR SEA CLIFF
- COASTAL BEACH
- COASTAL DUNE
- DEEP MARSH
- OPEN WATER
- ROCKY INTERTIDAL SHORE
- SALT MARSH
- SHALLOW MARSH MEADOW OR FEN
- SHRUB SWAMP
- TIDAL FLAT
- WOODED SWAMP
- GLOUCESTER WETLANDS
- 100FT WETLANDS BUFFER
- 100FT INTERMITTENT BUFFER
- 200FT PERENNIAL BUFFER
- STREAMS
- INTERMITTENT STREAMS
- PERENNIAL STREAMS
- COASTAL WETLANDS RESOURCE AREA
- PARCELS

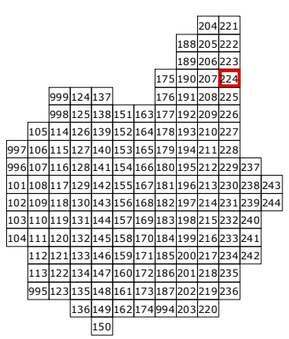

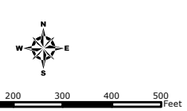

1 inch = 200ft

Data Sources:
Orthophoto: City of Gloucester MA. 2011
Wetlands: MassGIS, interperted from MassGIS 1:12,000 (CIR)
2005 Non-Classified Wetlands: City of Gloucester, Planning Dept.
2014 Parcels: City of Gloucester, Assessing Department, 2008
Coastal Wetlands Resource Area: MassDEP

Please Note:

This document is intended for the City of Gloucester planning and analysis purposes only.
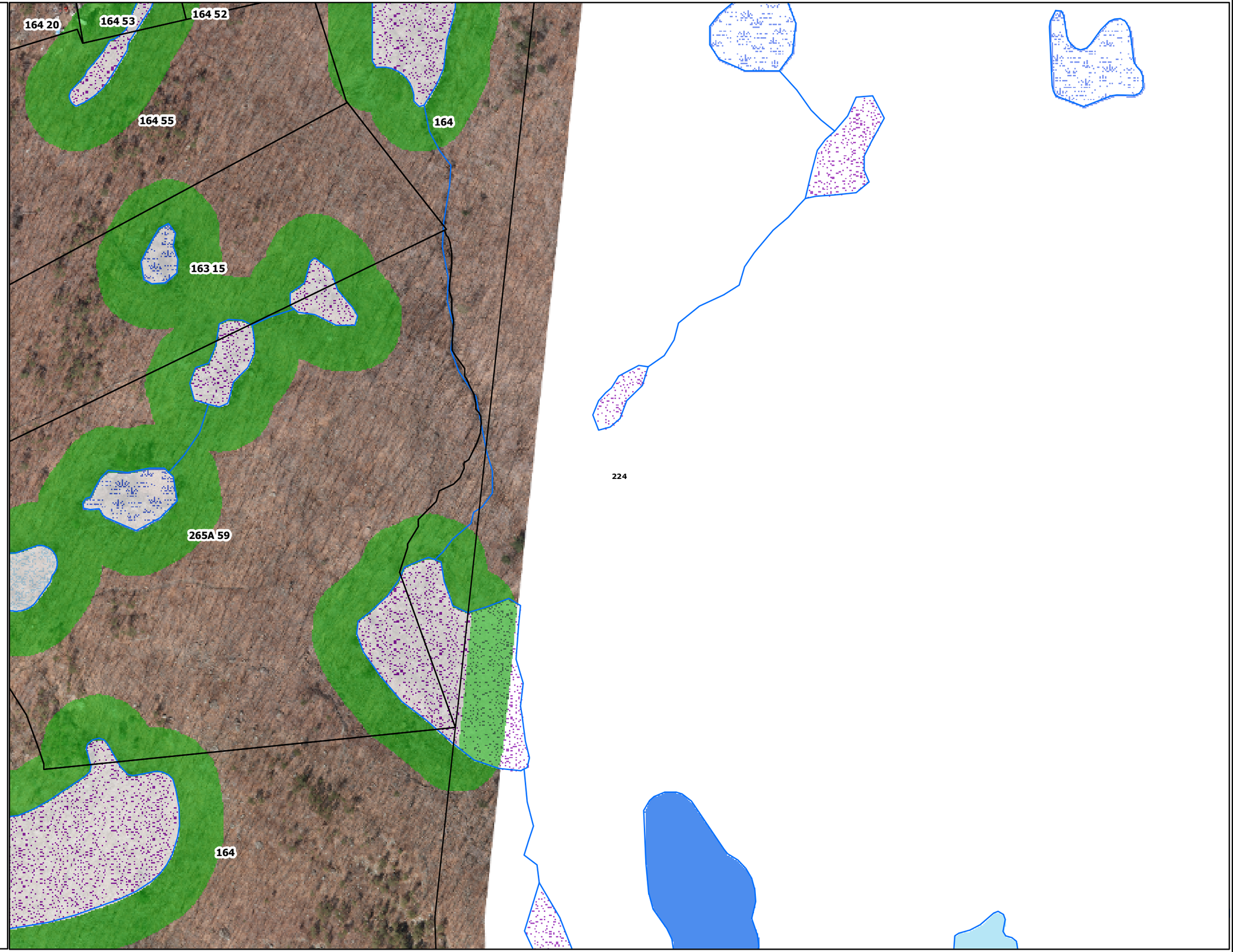
July 2014